

LAKE WASHINGTON

LAKE WASHINGTON

YARROW BAY

PUBLIC LAKE ACCESS

PUBLIC SWIMMING BEACH

TOWN HALL






MORNINGSIDE PARK
(INCLUDES GEORGE F. BEACHAM PARK)

YARROW POINT/KIRKLAND BOUNDARY

COZY COVE

WETHERILL NATURE PRESERVE

LEGEND

-  PUBLIC PARKS
-  PRIVATE PARKS
-  BUFFER PARK (5' WIDE)
-  PUBLIC ACCESS TO LAKE
-  RESIDENTIAL



YARROW POINT/HUNTS POINT BOUNDARY

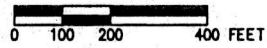
88 TH AVE. N.E.

S.R. 520

YARROW POINT/CLYDE HILL BOUNDARY

TOWN OF YARROW POINT

JUNE 2003	LAND USE	FIGURE 1
-----------	----------	----------



THIS MAP IS FOR LOCATING PROPERTY ONLY AND IS NOT GUARANTEED TO SHOW ACCURATE MEASUREMENTS